



PALISADES NEIGHBORHOOD ASSOCIATION

BOARD MEETING

09/06/2023, via Zoom

Meeting Minutes

- 1. MEETING START: 7:00 PM
WELCOME – Frederique Lavios, Chair
- 2. BOARD MEMBER ROLL CALL - Secretary, Nancy Griffin

<u>Position</u>	<u>Name</u>	<u>Present</u>	<u>Position</u>	<u>Name</u>	<u>Present</u>
Chair + Area 3 Rep	Frederique Lavios	X	Area 7 Rep	Roger Gray	
Vice Chair + Area 6 Rep	Brooke Subert	X	Traffic Committee + Area 8 Rep	Nancy Sage	X
Secretary + Area 10 Rep	Nancy Griffin	X	Area 9 Rep	Meg Wilkinson	X
Treasurer + Area 1 Rep	Jon Thies	X	Area 11 Rep	Rob Heape	
Area 2 Rep	Charlie Buck	X	Area 12 Rep	Harold Rust	
Area 4 Rep	Jenny Cherrytree	X	Area 13 Rep	(open)	
Tree Permit Coor. + Area 5 Rep	Anni Miller	X	Past Chair	Mario Campbell	

ALSO ATTENDING – Chris Durkee, Mark Thornburg, Stephanie Hallock, Anne McKinney, Susan Davidson, Gale Wallmark, Bill Connors, Daryl Russell, Jackie Kirscht, Deborah Wilkinson, Lt. Earl Hall, Kikki and Joe Avila, Rob Mecklenburg, Rick Eilers

QUORUM - X YES NO

(There are 13 Board Members this term. Quorum has 7 Board Members or more.)

- 3. OLD BUSINESS
Approval of Minutes from Previous Meetings – Nancy Griffin, Secretary
Motion to approve the 08/02/2023 minutes for the PNA Board Meeting
 - 3.1. Moved by Meg Wilkinson
 - 3.2. Seconded by Jenny Cherrytree
 - 3.3. Passed unanimously by the Board Members in attendance

- 4. TREASURER'S REPORT – Jon Thies
 - 4.1. Current balance \$276.51
 - 4.2. The PNA PayPal account has been established and has been linked to the HomeStreet Bank Business Savings Account. The PNA board members that are associated with the PayPal account are Frederique Lavios, Jon Thies, and Joe Avila.
 - 4.3. Donate Now link on website
<https://palisadesneighborhood.org/how-to-donate-to-the-palisades-neighborhood-fund/>

5. CHAIR REPORT

5.1. Latest News

Click through the sliders on the palisadesneighborhood.org site for more details.

5.1.1. New Donate page shows ways to donate

<https://palisadesneighborhood.org/how-to-donate-to-the-palisades-neighborhood-fund/>

5.1.1.1. Jon will be monitoring to make sure donations are going to the correct account.

5.1.1.2. Must maintain a minimum \$200 before minor fine

5.1.2. Help Strengthen our Community

<https://palisadesneighborhood.org/5-simple-things-you-can-do-to-strengthen-our-community/>

5.1.3. Help shape the future of Parks & Rec

<https://palisadesneighborhood.org/help-shape-the-future-of-parks-recreation/>

5.1.4. Lakeridge Neighborhood Parking Safety Resources

5.1.5. Stafford Hamlet's Family Fest

5.1.6. Luscher Farms initiatives

5.1.7. Development, etc. Next to Rassekh Park


5.1.8. Electric Home and Vehicle Fair

5.1.9. L.O. Emergency Preparedness Fair - September 14

6. SPEAKER: Gale Wallmark, Stephanie Hallock, FOLF (Friends of Luscher Farms)


6.1. Introduction – Frederique Lavios, Chair

<https://palisadesneighborhood.org/important-info-about-luscher-farm-initiatives-time-sensitive/>



Key Luscher Initiatives

Friends of Luscher Farm, Sep 2023




#1. Metro Local Share Funding

LO's share of Metro's Parks Bond is \$2.3MM. LOPR is seeking community input to prioritize which of seven projects it will submit to Metro for Local Share Funding. **Two of the seven are Luscher Area Initiatives** recommended in the 2013 Luscher Area Master Plan (LAMP):

1. A new vehicle access & parking improvements. *(The original--and unsafe--Luscher farmhouse driveway is the only current access.)*
2. An expansion of the Community Gardens program.

Friends of Luscher Farm encourages LO residents to "vote" for these two projects in LOPR's survey available now online: [LOPR Metro Project survey](#).




Original Luscher driveway, 125 Rosemont Rd

#2. Clackamas County-Land Use

100+ acres of the Luscher Area--comprising the Luscher, Firlane, Crowell & Brock properties and half the Farr property *(It green hatched on map)*--are located outside LO City limits in unincorporated Clackamas Co. **All are zoned Exclusive Farm Use (EFU)**, which prohibits some current programming (e.g. camps, field trips, etc.

Clackamas Co is considering a new ordinance--ZDO-286. If approved, it will, in the future, allow municipalities to file a land use application requesting that the County adopt their local parks Master Plans (e.g. LO's LAMP) and signify the parks properties may qualify to be developed with certain park uses not otherwise permitted under EFU zoning. In the case of the Luscher Area, the goal being to bring current uses into compliance and implement additional agricultural & historic uses and protect open space.

Friends of Luscher Farm is supporting the passage of ZDO-286 and encourages LO residents to submit testimony to Clackamas County Sr Planner Joy Fields (jfields@clackamas.us) by 4 pm, Sep 18 for consideration by the County Commissioners at their Sep 27 hearing. Learn more: [LOPR LAMP Implementation](#).



Luscher Area properties map

6.2. Subject: Encourage L.O. residents to support Luscher Farms in the **LOPR LAMP Implementation**
Two Initiatives

6.2.1. Metro Local Share Funding – survey, please vote for the two projects, see link, will close at end of September or early October

<https://www.ci.oswego.or.us/formslf/MLSPS>

6.2.2. Clackamas County-Land Use – adopt Luscher Area Master Plan to bring many uses into compliance Hearing September 27th ZDO please submit testimony and attend hearing, info in links above feel free to contact Gale and Stephanie – contact info in Chat

6.3. Short Q and A

6.3.1. Anni Miller – ZDO want to expand and have restrooms or community gardens expansion?

Gale Wallmark - it's a technicality to create a pathway to make land use applications, just the first step, no specific uses yet

6.3.2. Anni – Miller - Friends group for Community Gardens?

Gale Wallmark - Mission is for the Master Plan, for passive recreation, not treating as active recreation

7. SPEAKER – Will Farley, Traffic Engineer, City of Lake Oswego (unable to attend, Lt. Earl to fill in info as needed)

7.1. Introduction – Kim Beeler, Traffic and Pathway Committee Coor.

7.2. Subject: Traffic on South Shore Blvd.

Crash statistics, plan for enforcement – see screenshots

7.2.1. Statistics 2023 until July 16 and prior years, top citations on track with previous years – see screenshots

7.3. Short Q and A

7.3.1. Nancy S. – how has enforcement changed with COVID and after?

Earl Hall – proactive policing slowed down during COVID, now present and actively looking for violations, driving behavior has changed after COVID, LO has enforcement so accountability here is better – 2 motor officers, soon to be 3 motor officers (specifically assigned to traffic enforcement) usually have 4 patrol officers at any time, and a detective unit, etc.

7.3.2. Fatal?

Earl Hall - Medically induced, driver only person involved

7.3.3. Pedestrian accident?

Earl Hall – Pedestrian is stable with potentially lifelong injuries, and Driver is cooperating – investigation still ongoing at this time

7.3.4. Kim Beeler – what can we do to educate people to slow down and be more aware? Topic for further discussion

8. SPEAKER – Lt. Earl Hall - continued

8.1. Introduction – Kim Beeler, Traffic and Pathway Committee Coor.

8.2. Subject: Updated neighborhood citation, crash, and wildlife (deer) incident report.

8.3. South Shore – concerned parents and residents, not to minimize concern but enforcement is limited and strategic and intentional – see screenshots

8.4. Lt. Earl – a couple of missions on S. Shore are being planned, need help of neighbors to identify issues, possible repeat offenders, contact Earl and they'll work it into the schedule, several missions at peak hours may help remind people to drive appropriately, citations – registered owners tend to be neighbors who are comfortable driving badly close to home and in familiar territory, email address in the CHAT



CITY OF LAKE OSWEGO - POLICE DEPARTMENT
PATROL SUPPORT & TRAFFIC DIVISION

TOP CITATIONS ISSUED FOR 2022	2023 - July 16 (3,254 TS / 2,154 CITES)	2022 (7,090 TS / 4,093 CITES)	2021 (6,155 TS / 3,708 CITES)
1. Speed	837	1,413	1,269
2. Electronic Device/Cell Phone	432	605	716
3. FTO Traffic Control Device	386	331	247
4. Fail to Renew/Expired Registration	170	270	66
5. Driving Uninsured	161	256	241
6. DWS - Violation	110	212	222

DUII ARRESTS	2023	2022	2021
DUI Alcohol	47	87	59
DUI Drugs	3	7	4

CRASHES	2023	2022	2021
Non-Injury	55	137	119
Hit & Run	33	105	83
Injury	14 (1 Fatal)	29 (0 Fatal)	27 (0 Fatal)
Auto/Pedestrian	3	8	8
Total	105	279	237

* Missing Traffic Stop data from 05/01-23/2023 Due to CAD Error.

CITY OF LAKE OSWEGO - POLICE DEPARTMENT



AUTO vs. PED CRASHES 2023

02/01 at Quarry Rd / Collins Way; Ped (78yr) was walking east bound on Quarry Rd. Driver didn't see Ped. Ped was struck by east bound vehicle on Quarry Rd. at about 15mph and sustained minor injuries. Driver was cited for ORS: 811.135 Careless Driving.

03/22 at Foothills Rd / N. State St; Ped (25) was walking on the sidewalk when a vehicle pulled out of a driveway and struck the ped on the sidewalk. Ped sustained injury to ankle and foot. Driver was cited for ORS: 811.025 Failure to Yield to Ped.

04/21 at Lake Ridge High School parking lot; two Peds both 15, had minor injuries due to JUV driver. Driver was estimated to be traveling at about 40mph in the parking lot and was unable to stop for peds. Driver was referred to Juv Dept for ORS: 811.140 Reckless Driving

Fatal Crash:

07/16 at 17505 Mesnard St; Driver (84) investigation is still on going.

Streets with the most crashes by Yr

2023 = A Ave, Kruse Way, Boones Ferry, Country Club, State St.

2022 = A Ave, Kruse Way, Boones Ferry, Country Club, State St.

2021 = State St/Hwy 43, Kruse way, A Ave, Boones Ferry, Kerr Pkwy

2020 = Boones Ferry, Country Club, A Ave, Kruse Way, State St/Hwy 43, Kerr Pkwy

E-Bike Enforcement

On 07/06/2023 Lake Oswego Motors completed an E-Bike Enforcement Mission. Several E-Bikes were stopped for sidewalk violations, and careless operation of a bicycle. All riders were underage and operating an E-Bike with no op. Parents were contacted in all circumstances and educated on the following Oregon Revised Statutes.

ORS: 815.280 Required Lighting Equipment

ORS: 814.420 When to use bike lanes

ORS: 814.400 Application of Vehicles Laws to Bicycles

ORS: 814.410 Unsafe Operation of Bicycle on Sidewalk

This is an on going operation in an effort to continue to educate the public.



LAKE OSWEGO POLICE DEPARTMENT General Offense Report Print Synopsis

Number of Records Returned: 9

Search Criteria: occ_date between '01/01/2022' and '12/31/2023' and location matches "SOUTH SHORE" and event_offense.ruocr matches 'T4' and jurisdiction='14'

Report Date	Case Number	Status	Primary Offense	Location	Municipality
Jan-26-2022	14 2022-614	NOT AN OFFENSE	TRAFFIC CRASH-PROP-OTHER MV	SOUTH SHORE BLVD / FERNWOOD DR	LAKE OSWEGO
Aug-24-2022	14 2022-6220	NOT AN OFFENSE	TRAFFIC CRASH-PROP-FIXED OBJT	1680 SOUTH SHORE BLVD	LAKE OSWEGO
Aug-26-2022	14 2022-6278	NOT AN OFFENSE	TRAFFIC CRASH-PROP-RAN OFF RD	3805 SOUTH SHORE BLVD	LAKE OSWEGO
Sep-08-2022	14 2022-6632	NOT AN OFFENSE	TRAFFIC CRASH-PROP-OTHER MV	SOUTH SHORE BLVD / GRAEF CIR	LAKE OSWEGO
Nov-08-2022	14 2022-8228	NOT AN OFFENSE	TRAFFIC CRASH-PROP-OTHER MV	SOUTH SHORE BLVD / CEDAR CT	LAKE OSWEGO
Nov-08-2022	14 2022-8238	NOT AN OFFENSE	MISC VIOLATION/INFRACTIONS	1015 SOUTH SHORE BLVD	LAKE OSWEGO
Mar-02-2023	14 2023-1523	NOT AN OFFENSE	TRAFFIC CRASH-PROP-UNSPF	MCVEY AVE / SOUTH SHORE BLVD	LAKE OSWEGO
Jan-16-2023	14 2023-363	ARREST - MISDEMEANOR	DUII-ALCOHOL	1680 SOUTH SHORE BLVD	LAKE OSWEGO
May-26-2023	14 2023-3649	NOT AN OFFENSE	TRAFFIC CRASH-PROP-ANIMAL	1880 SOUTH SHORE BLVD	LAKE OSWEGO

Printed On: Wed Sep 06 2023
For User: 91822

Page 1 of 1



CITY OF LAKE OSWEGO – POLICE DEPARTMENT PATROL SUPPORT & TRAFFIC DIVISION

PNA Presentation – South Shore Citations 2023

Citation #	Offense Type	Location	Date/Time	Sum
O005184	FAILURE TO RENEW REGISTRATION	South Shore Boulevard & Alder Circle	1/24/2023 15:08	1
W002730	VSL 11-20 MPH (41 in 25mph)	South Shore Boulevard & Arrowhead Court	1/20/2023 23:42	1
K002803	CARELESS DRIVING - CRASH W/NON INJURY	South Shore Boulevard & Blue Heron Road	1/31/2023 22:22	1
R002269	VSL 11-20 MPH (50 in 35mph)	South Shore Boulevard & Edgecliff Terrace	7/12/2023 8:04	1
W002713	VSL 11-20 MPH (51 in 35mph)	South Shore Boulevard & Greentree Road	1/9/2023 15:38	1
W002764	NO OPERATOR'S LICENSE (Warned - Exp tags)	South Shore Boulevard & Greentree Road	3/8/2023 23:12	1
W002873	FAILURE TO REGISTER VEHICLE (CORRECTABLE)	South Shore Boulevard & Greentree Road	6/22/2023 13:30	1
K002880	IMPROPER DISPLAY REGISTRATION STICKER (CORRECTABLE)	South Shore Boulevard & Maple Circle	3/22/2023 18:15	1
W002714	FAILURE TO RENEW REGISTRATION (CORRECTABLE)	South Shore Boulevard & McVey Avenue	1/9/2023 16:06	1
A000784	VSL 11-20 MPH (53 in 35mph) & No Proof of Insurance	South Shore Boulevard & Palisades Terrace Drive	4/30/2023 14:10	1
O005196	LLEGAL U-TURN & FAILURE TO RENEW REGISTRATION	South Shore Boulevard & West Bay Road	1/26/2023 13:04	1
A000725	FAILURE TO CARRY PROOF OF FINANCIAL RESPONSIBILITY	South Shore Boulevard & Westview Drive	3/13/2023 4:26	1
K002965	ILLEGAL STOPPING/STANDING OR PARKING	South Shore Boulevard & Westview Drive	6/4/2023 15:29	1
C003836	FAIL TO OBEY TCD	South Shore Boulevard & Westview Drive	7/30/2023 11:10	1
				14

9. COMMITTEE REPORTS

9.1. Parks Committee – Nancy Sage, Committee Coor.

9.1.1. [Nancy Sage applied to be a Parks and Rec Advisor]

9.1.2. [ON the PNA website – see Latest News > Parks]

9.1.2.1. [Rassekh Park Groundbreaking Sept. 28 from 2:30 to 3:30 PM]

9.2. Land Use Report – Chris Durkee, Committee Coor.

9.2.1. [Sept 13 and Sept. 26 – Event at 17979 SW Stafford Road re development of land by Rassekh Park]

9.2.2. Meg Wilkinson

9.2.2.1. Preapplication for Palisades World Language School - remodeling


9.2.2.2. Preapplication for division of lot on 1855 Cloverleaf Lane

9.3. Emergency Prep Committee Report – Rick Eilers, Committee Coor.

9.3.1. Thursday Sept. 14, the City of LO will host the Emergency Preparedness Fair at City Hall 380 A Ave. from 5:30 – 7:30 PM – see link on website

L.O. Emergency Preparedness Fair – Sept. 14

Thurs, 9/14, leat City Hall, 380 A Avenue from 5:30-7:30 PM. Learn how to care for yourself and your family in the event of an earthquake, flood, winter storm, or other disaster. This free family-friendly event



[Continue reading](#)

9.4. Communications and Technology Committee Report – Frederique Lavios, Committee Coor. (if time allows) thanks to Kikki and Joe Avila for all their volunteer efforts

10. PUBLIC COMMENT.

10.1. Bill Connors – questions for Will Farley

10.1.1. funding for Treetop pathways, when will community outreach start for that process?

10.1.2. Bill put in safety request in July for pedestrian activated flashing on Overlook

10.1.3. Bill has data from the city

Over 60% of vehicles on Overlook exceeded the limit, but were in pace (within an acceptable range)

Would that support the case for pedestrian activated flashing on Overlook?

Kim Beeler to follow up with Will Farley on that question.

10.1.4. Anni Miller – wants the traffic issues on South Shore to be addressed with police presence and citations

10.1.5. Bill suggests calling LOPD non-emergency number to put eyes on specific areas, they will respond

10.1.6. Jackie – also agrees there are dangerous areas

10.1.7. Jon – last year asked for help , were told to talk to ODOT, traffic can only enforce existing rules

11. CLOSING COMMENTS – Frederique Lavios, Chair

12. ADJOURN – 8 PM

MEETING CHAT LOG

19:03:10 From Gale Wallmark to Everyone:

Friends of Luscher Farm: Gale Wallmark, gwallmark@hotmail.com; 707-484-3945

19:03:18 From Jenny Cherrytree to Everyone:

Reacted to "Friends of Luscher F..." with 👍

19:06:06 From Brooke Subert to Everyone:

Reacted to "Friends of Luscher F..." with 👍

19:14:53 From PALISADES NEIGHBORHOOD ASSOCIATION to Everyone:

Reacted to "Friends of Luscher F..." with 👍

19:18:08 From Stephanie Hallock to Everyone:

Stephanie.hallock@gmail.com. 503.799.1437 Friends of Luscher Farm

19:18:54 From Jenny Cherrytree to Everyone:

Reacted to "Stephanie.hallock@gm..." with 👍

19:22:04 From Gale Wallmark to Everyone:

Thank you Palisades neighbors!

19:22:38 From Chris Durkee to Everyone:

I'm so glad PNA and Friends of Lusher Farm have connected! Another sign of the expanding influence & engagement of PNA.

19:22:44 From Jenny Cherrytree to Everyone:

Reacted to "I'm so glad PNA and ..." with 👍

19:24:39 From Anni Miller to Everyone:

Great Friends! Hoping to keep Luscher Farm...a FARM! 👍

19:24:50 From Brooke Subert to Everyone:

Reacted to "Great Friends! Hopin..." with ❤️

19:25:04 From Brooke Subert to Everyone:

Reacted to "I'm so glad PNA and ..." with 👍

19:44:11 From Meg Wilkinson to Everyone:

Could Earl Hall share his email?

19:44:19 From Kikki & Joe Avila to Everyone:

Reacted to "Could Earl Hall shar..." with 👍

19:44:21 From Jenny Cherrytree to Everyone:

Reacted to "Could Earl Hall shar..." with 👍

19:44:42 From Kikki & Joe Avila to Everyone:

Replying to "Could Earl Hall shar..."

yes please. we'd love to talk to you, Earl.

19:46:24 From Earl Hall to Everyone:

Replying to "Could Earl Hall shar..."

ehall@ci.oswego.or.us

19:46:59 From Earl Hall to Everyone:

ehall@ci.oswego.or.us

19:47:08 From Brooke Subert to Everyone:

Reacted to "ehall@ci.oswego.or.u..." with 👍

19:47:08 From Earl Hall to Everyone:

Thank you everyone!


19:47:09 From Jenny Cherrytree to Everyone:

Reacted to "ehall@ci.oswego.or.u..." with 👍

19:47:14 From Jenny Cherrytree to Everyone:

Reacted to "Thank you everyone!" with 👍


19:47:36 From Brooke Subert to Everyone:

Reacted to "Thank you everyone!" with 


19:49:00 From Anni Miller to Everyone:

Would be interested to see those stats on Stafford? Greentree? Overlook? And speeding enforcement more visible...seemed very few citations for a 6 month time frame , and those weren't even all speeding! When we in PNA see waaay more everyday! Thanks!


19:49:34 From Jenny Cherrytree to Everyone:

Reacted to "Would be interested ..." with 

19:49:41 From Kikki & Joe Avila to Everyone:

Reacted to "Would be interested ..." with 

19:49:45 From Kikki & Joe Avila to Everyone:

Reacted to "Thank you everyone!" with 

19:50:06 From Bill Connors to Everyone:

Anni, I have Overlook speed data

19:50:13 From Chris Durkee to Everyone:

address of home on Cloverleaf is 1855 - 3 lot subdivision

19:50:58 From Chris Durkee to Everyone:

Thanks, Meg, for attending the 2 pre-apps and for your report.

19:52:13 From Meg Wilkinson to Everyone:

Replying to "Thanks, Meg, for att..."

Thank you!

These meeting minutes were approved unanimously on 10/24/2023 by the Board members at the meeting.

Nancy Griffin

Nancy Griffin, Secretary/Area 10 Rep.
Palisades Neighborhood Association